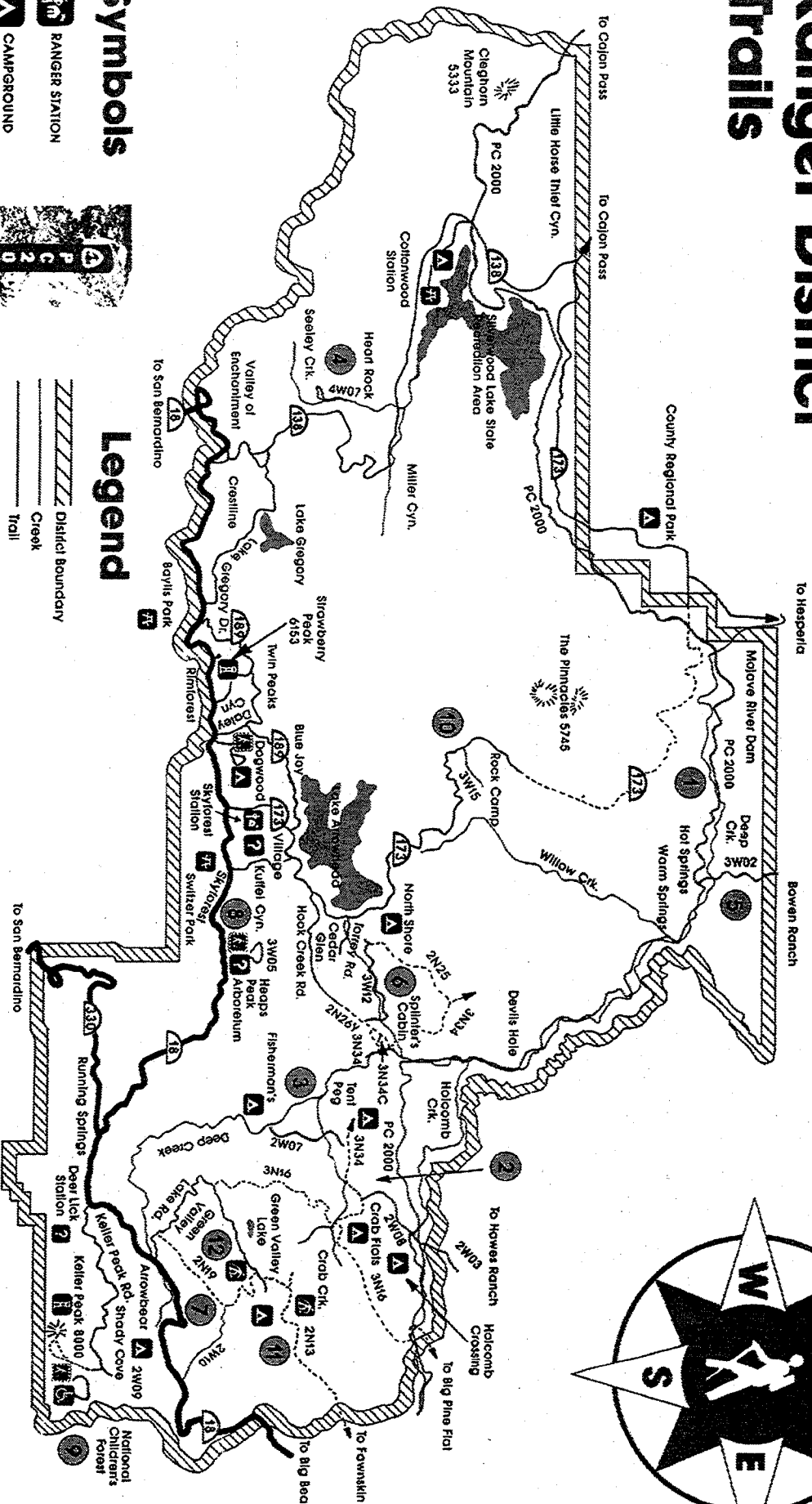

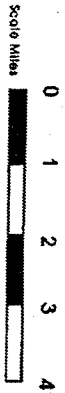


Arrowhead Ranger District Trails




Legend


- District Boundary
- Creek
- Trail
- Dirt Road
- Highway/Roaded Road
- 2W08 Forest Road or Trail Number
- Trail Location



- ### Symbols
- RANGER STATION
 - CAMPGROUND
 - PICNIC AREA
 - INFORMATION
 - HANDICAPPED
 - INTERPRETIVE TRAIL
 - LOOKOUT TOWER



San Bernardino National Forest



RM OF THE WORLD INTERPRETIVE ASSOCIATION
© 1989 ALL RIGHTS RESERVED

U.S.D.A. FOREST SERVICE Issued April 1989